
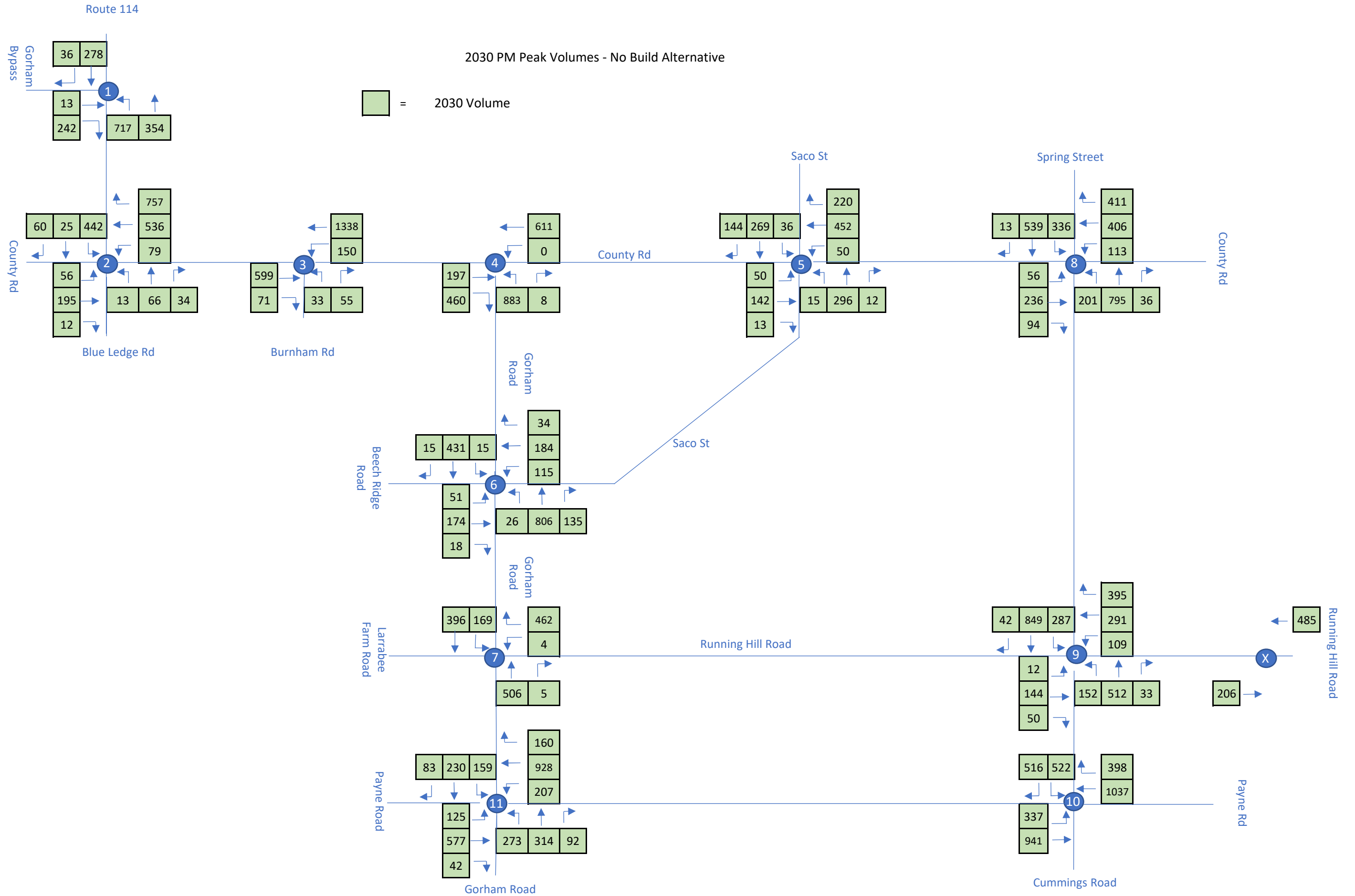



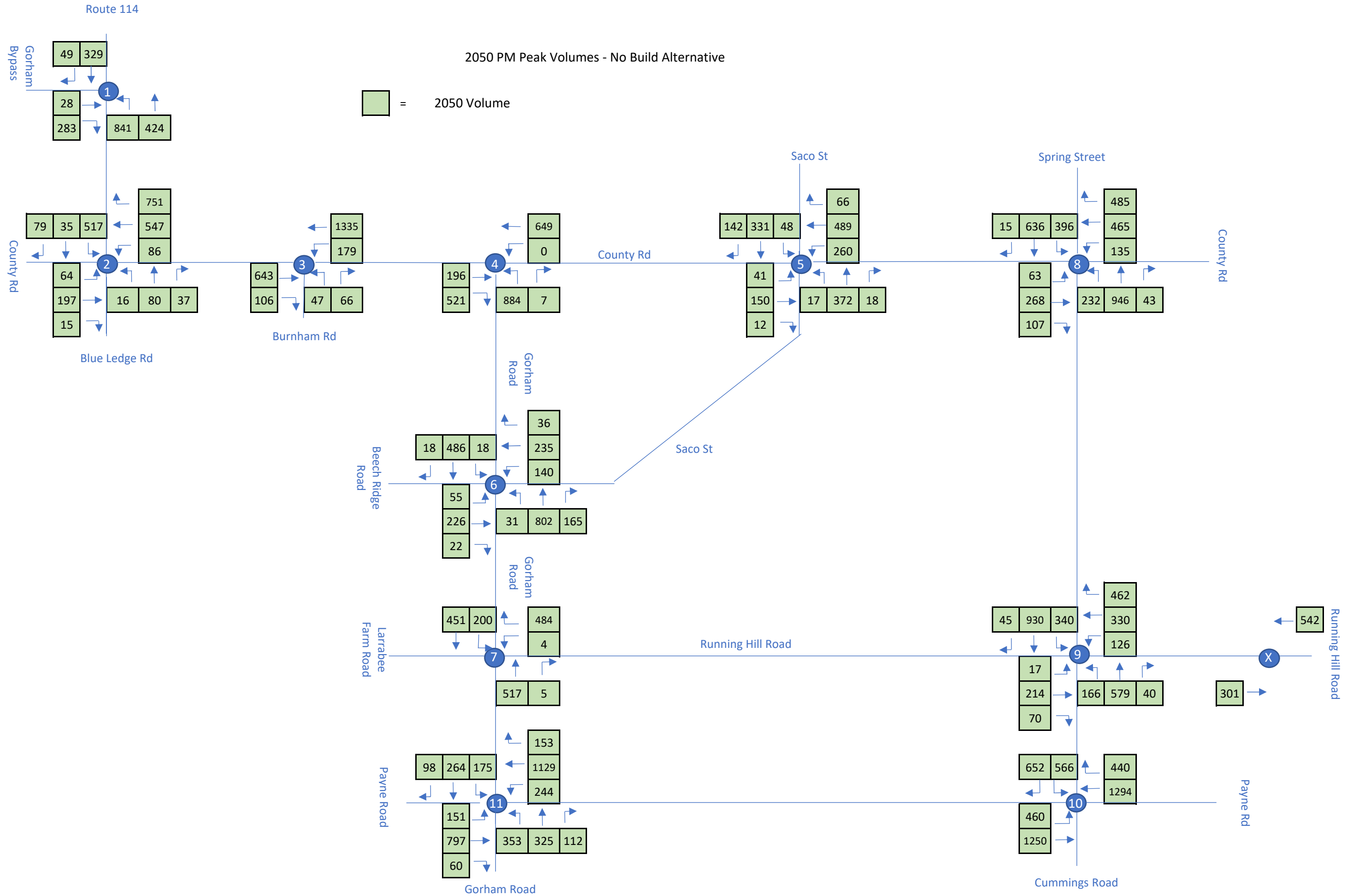
2030 PM Peak Volumes - No Build Alternative

 = 2030 Volume

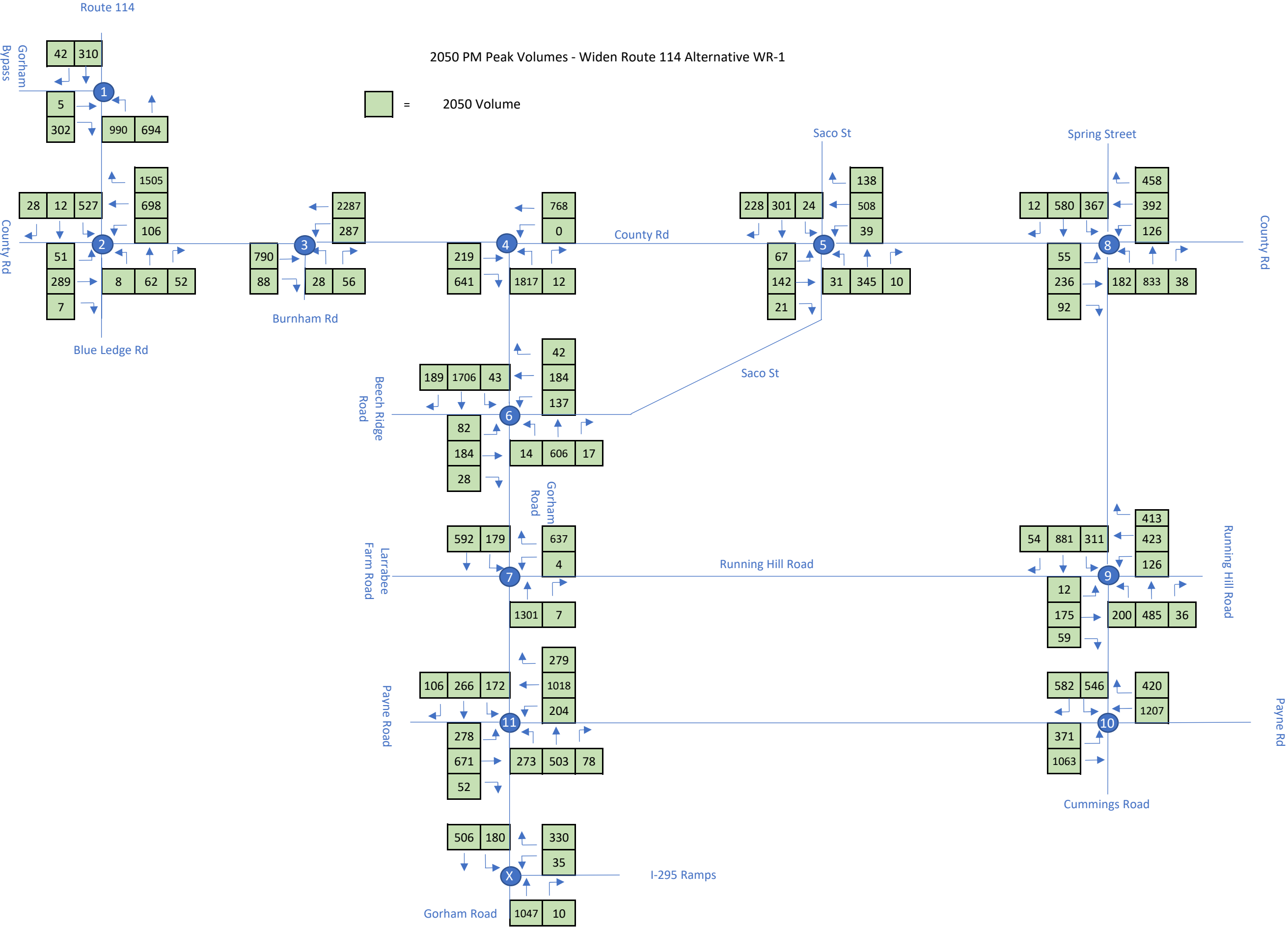


2050 PM Peak Volumes - No Build Alternative


 = 2050 Volume

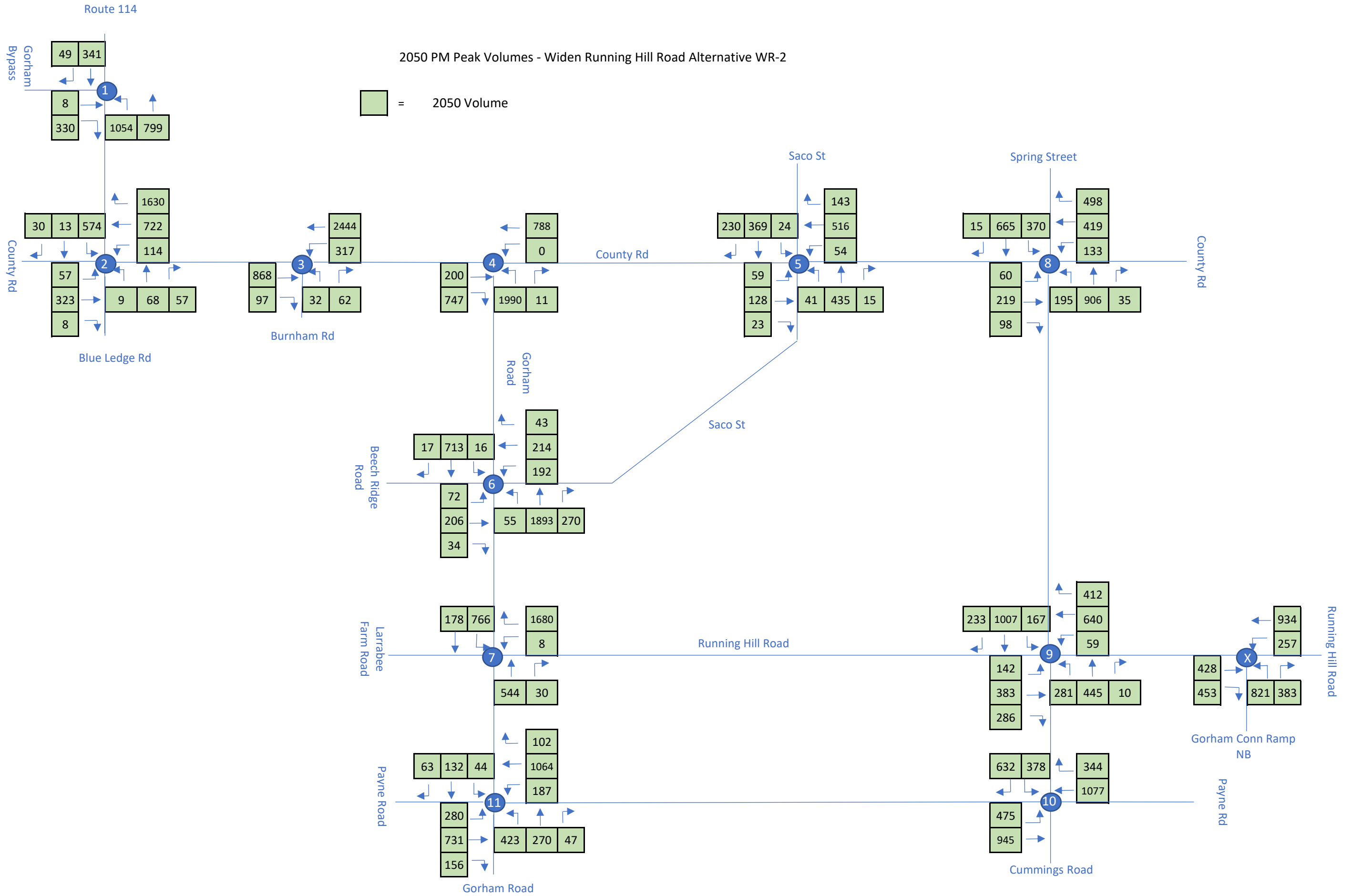


2050 PM Peak Volumes - Widen Route 114 Alternative WR-1




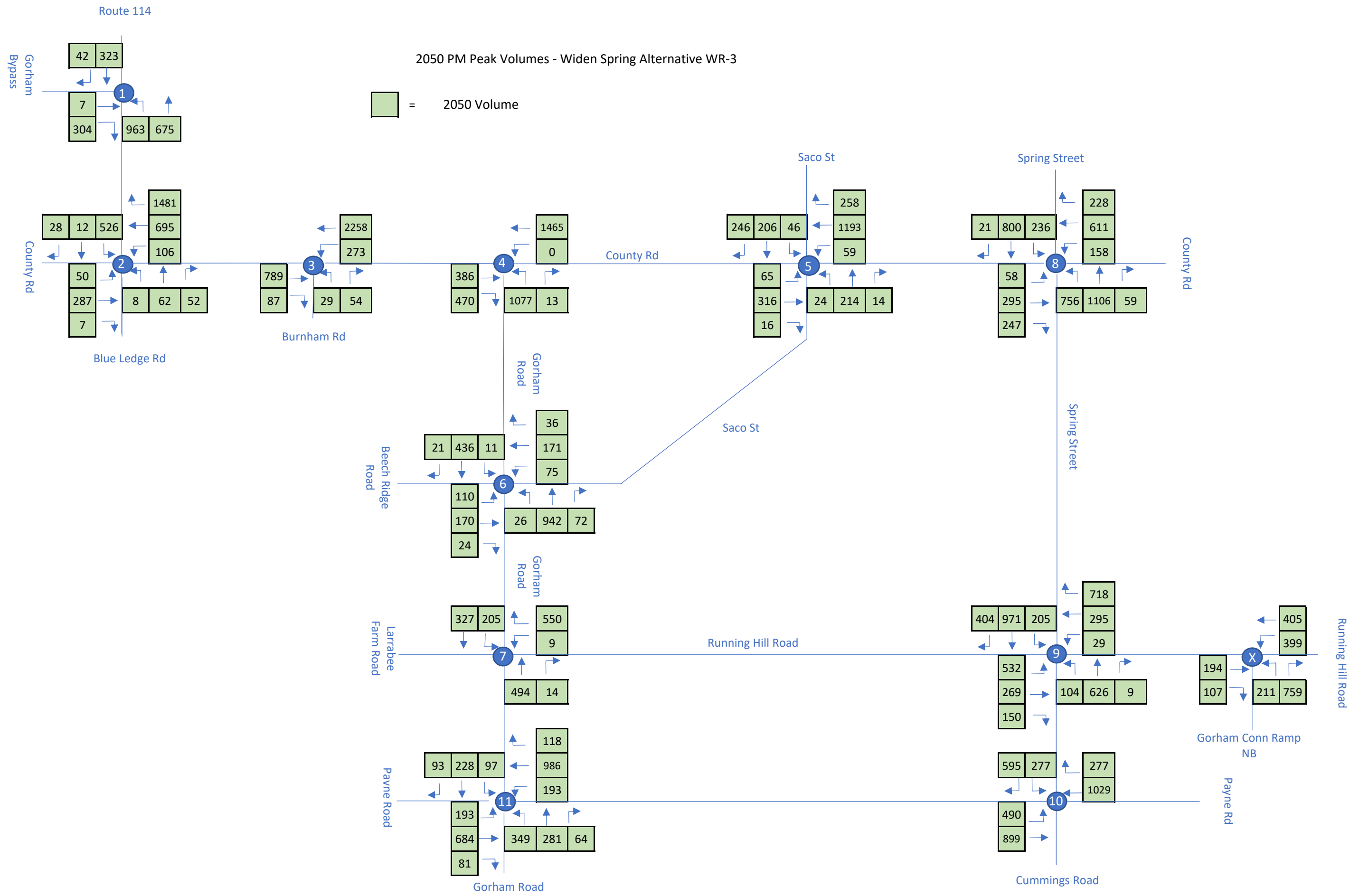
2050 PM Peak Volumes - Widen Running Hill Road Alternative WR-2

 = 2050 Volume




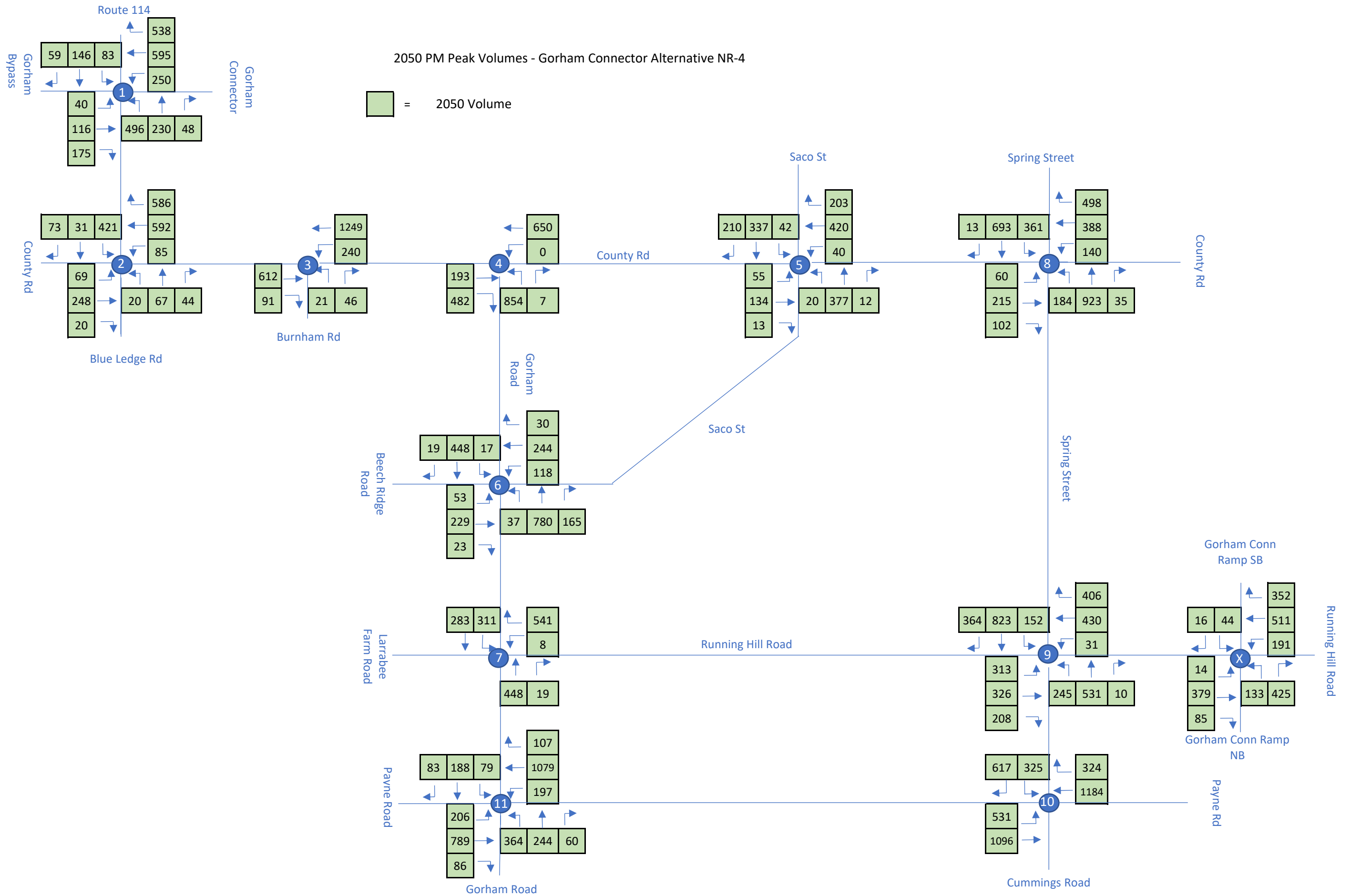
2050 PM Peak Volumes - Widen Spring Alternative WR-3

 = 2050 Volume



2050 PM Peak Volumes - Gorham Connector Alternative NR-4

 = 2050 Volume



	Intersection 1: Route 112 and Route 114												
Alternative	Route 114 (South Street)			Route 114 (South Street)			Route 112			Gorham Connector			Total
	Northbound			Southbound			Eastbound			Westbound			
	Left	Through	Right	Left	Through	Right	Left	Through	Right	Left	Through	Right	
2020 No Build	655	319	0	0	252	29	5	0	221	0	0	0	1481
2030 No Build	717	354	0	0	278	36	13	0	242	0	0	0	1640
2050 No Build	841	424	0	0	329	49	28	0	283	0	0	0	1954
2050 Widen Spring	1027	747	0	0	344	49	9	0	322	0	0	0	2498
2050 Widen Rhill	1054	799	0	0	341	49	8	0	330	0	0	0	2581
2050 Widen 114	1064	768	0	0	318	49	6	0	324	0	0	0	2529
2050 New Connector	496	230	48	83	146	59	40	116	175	250	595	538	2776

	Intersection 2: Route 22 and Route 114 (West)												
Alternative	Blue Ledge Rd			Route 114 (South Street)			Route 22			Route 22			Total
	Northbound			Southbound			Eastbound			Westbound			
	Left	Through	Right	Left	Through	Right	Left	Through	Right	Left	Through	Right	
2020 No Build	11	59	32	404	20	50	52	194	10	75	530	760	2197
2030 No Build	13	66	34	442	25	60	56	195	12	79	536	757	2275
2050 No Build	16	80	37	517	35	79	64	197	15	86	547	751	2424
2050 Widen Spring	9	68	56	560	13	29	56	311	8	114	719	1589	3532
2050 Widen Rhill	9	68	57	574	13	30	57	323	8	114	722	1630	3605
2050 Widen 114	9	68	56	559	13	30	57	312	8	114	726	1613	3565
2050 New Connector	20	67	44	421	31	73	69	248	20	85	592	586	2256

	Intersection 3: Burnham and Route 22												
Alternative	Burnham Road			-			Route 22			Route 22			Total
	Northbound			Southbound			Eastbound			Westbound			
	Left	Through	Right	Left	Through	Right	Left	Through	Right	Left	Through	Right	
2020 No Build	26	0	49	0	0	0	0	577	53	135	1339	0	2179
2030 No Build	33	0	55	0	0	0	0	599	71	150	1338	0	2246
2050 No Build	47	0	66	0	0	0	0	643	106	179	1335	0	2376
2050 Widen Spring	30	0	54	0	0	0	0	842	97	291	2398	0	3712
2050 Widen Rhill	32	0	62	0	0	0	0	868	97	317	2444	0	3820
2050 Widen 114	30	0	58	0	0	0	0	838	99	312	2430	0	3767
2050 New Connector	21	0	46	0	0	0	0	612	91	240	1249	0	2259

	Intersection 4: Route 22 and Route 114 (East)												
Alternative	Route 114 (Gorham Road)			-			Route 22			Route 22			Total
	Northbound			Southbound			Eastbound			Westbound			
	Left	Through	Right	Left	Through	Right	Left	Through	Right	Left	Through	Right	
2020 No Build	882	0	8	0	0	0	0	197	429	0	592	0	2108
2030 No Build	883	0	8	0	0	0	0	197	460	0	611	0	2159
2050 No Build	884	0	7	0	0	0	0	196	521	0	649	0	2257
2050 Widen Spring	1147	0	14	0	0	0	0	401	510	0	1554	0	3626
2050 Widen Rhill	1990	0	11	0	0	0	0	200	747	0	788	0	3736
2050 Widen 114	1967	0	12	0	0	0	0	230	682	0	791	0	3682
2050 New Connector	854	0	7	0	0	0	0	193	482	0	650	0	2186

	Intersection 5: Route 22 and Saco Street												
Alternative	Saco Street			Saco Street			Route 22			Route 22			Total
	Northbound			Southbound			Eastbound			Westbound			
	Left	Through	Right	Left	Through	Right	Left	Through	Right	Left	Through	Right	
2020 No Build	14	258	9	30	238	145	54	138	13	42	433	200	1574
2030 No Build	15	296	12	36	269	144	50	142	13	50	452	220	1699
2050 No Build	17	372	18	48	331	142	41	150	12	66	489	260	1946
2050 Widen Spring	30	273	19	52	228	249	65	331	17	69	1273	279	2885
2050 Widen Rhill	41	435	15	24	369	230	59	128	23	54	516	143	2037
2050 Widen 114	33	401	12	27	343	233	72	147	23	46	538	158	2033
2050 New Connector	20	377	12	42	337	210	55	134	13	40	420	203	1863

	Intersection 6: Route 114 and Beech Ridge Road												
Alternative	Beech Ridge Road		Saco Street				Route 114			Route 114			Total
Northbound			Southbound			Eastbound			Westbound				
	Left	Through	Right	Left	Through	Right	Left	Through	Right	Left	Through	Right	
2020 No Build	49	148	16	102	158	33	13	403	13	23	808	120	1886
2030 No Build	51	174	18	115	184	34	15	431	15	26	806	135	2004
2050 No Build	55	226	22	140	235	36	18	486	18	31	802	165	2234
2050 Widen Spring	111	215	25	81	197	37	14	470	25	31	1011	93	2310
2050 Widen Rhill	72	206	34	192	214	43	16	713	17	55	1893	270	3725
2050 Widen 114	88	212	31	153	211	46	16	643	19	49	1847	220	3535
2050 New Connector	53	229	23	118	244	30	17	448	19	37	780	165	2163

	Intersection 7: Route 114 and Running Hill Road												
Alternative	-			Running Hill Road			Route 114			Route 114			Total
	Northbound			Southbound			Eastbound			Westbound			
	Left	Through	Right	Left	Through	Right	Left	Through	Right	Left	Through	Right	
2020 No Build	0	0	0	4	0	451	153	368	0	0	500	5	1481
2030 No Build	0	0	0	4	0	462	169	396	0	0	506	5	1542
2050 No Build	0	0	0	4	0	484	200	451	0	0	517	5	1661
2050 Widen Spring	0	0	0	11	0	563	224	349	0	0	578	18	1743
2050 Widen Rhill	0	0	0	8	0	1680	766	178	0	0	544	30	3206
2050 Widen 114	0	0	0	5	0	697	175	652	0	0	1419	7	2955
2050 New Connector	0	0	0	8	0	541	311	283	0	0	448	19	1610

	Intersection 8: Route 22 and Spring Street												
Alternative	Spring Street			Spring Street			Route 22			Route 22			Total
	Northbound			Southbound			Eastbound			Westbound			
	Left	Through	Right	Left	Through	Right	Left	Through	Right	Left	Through	Right	
2020 No Build	185	719	32	306	490	12	52	220	87	102	376	374	2955
2030 No Build	201	795	36	336	539	13	56	236	94	113	406	411	3236
2050 No Build	232	946	43	396	636	15	63	268	107	135	465	485	3791
2050 Widen Spring	827	1202	67	259	850	22	61	324	263	172	656	243	4946
2050 Widen Rhill	195	906	35	370	665	15	60	219	98	133	419	498	3613
2050 Widen 114	201	913	42	395	621	13	58	250	97	138	430	500	3658
2050 New Connector	184	923	35	361	693	13	60	215	102	140	388	498	3612

	Intersection 9: Spring and Running Hill Road												
Alternative	Spring Street		Spring Street			Running Hill Road			Running Hill Road				Total
	Northbound		Southbound			Eastbound			Westbound				
	Left	Through	Right	Left	Through	Right	Left	Through	Right	Left	Through	Right	
2020 No Build	145	478	29	260	808	40	9	109	40	100	271	361	2650
2030 No Build	152	512	33	287	849	42	12	144	50	109	291	395	2876
2050 No Build	166	579	40	340	930	45	17	214	70	126	330	462	3319
2050 Widen Spring	109	673	10	222	1022	435	568	279	150	31	311	776	4586
2050 Widen Rhill	281	445	10	167	1007	233	142	383	286	59	640	412	4065
2050 Widen 114	220	517	40	333	921	59	14	206	68	139	480	455	3452
2050 New Connector	245	531	10	152	823	364	313	326	208	31	430	406	3839

	Intersection 10: Payne Road and Spring Street (North)												
Alternative	Payne Road			Payne Road			Spring Street			-			Total
	Northbound			Southbound			Eastbound			Westbound			
	Left	Through	Right	Left	Through	Right	Left	Through	Right	Left	Through	Right	
2020 No Build	275	786	0	0	908	377	500	0	448	0	0	0	3294
2030 No Build	337	941	0	0	1037	398	522	0	516	0	0	0	3751
2050 No Build	460	1250	0	0	1294	440	566	0	652	0	0	0	4662
2050 Widen Spring	565	1027	0	0	1126	289	299	0	677	0	0	0	3983
2050 Widen Rhill	475	945	0	0	1077	344	378	0	632	0	0	0	3851
2050 Widen 114	436	1203	0	0	1326	447	568	0	655	0	0	0	4635
2050 New Connector	531	1096	0	0	1184	324	325	0	617	0	0	0	4077

	Intersection 11: Route 114 and Payne												
Alternative	Payne Road			Payne Road			Route 114			Route 114			Total
	Northbound			Southbound			Eastbound			Westbound			
	Left	Through	Right	Left	Through	Right	Left	Through	Right	Left	Through	Right	
2020 No Build	112	467	33	188	827	163	151	213	75	233	308	82	2852
2030 No Build	125	577	42	207	928	160	159	230	83	273	314	92	3190
2050 No Build	151	797	60	244	1129	153	175	264	98	353	325	112	3861
2050 Widen Spring	229	799	89	195	1089	132	109	236	105	398	324	73	3778
2050 Widen Rhill	280	731	156	187	1064	102	44	132	63	423	270	47	3499
2050 Widen 114	320	805	56	212	1140	313	210	292	124	294	543	89	4398
2050 New Connector	206	789	86	197	1079	107	79	188	83	364	244	60	3482

	Intersection 14: Running Hill Road and Gorham Conn Ramps												
Alternative	Gorham Connector			Gorham Connector			Running Hill Road			Running Hill Road			Total
	Northbound			Southbound			Eastbound			Westbound			
	Left	Through	Right	Left	Through	Right	Left	Through	Right	Left	Through	Right	
2020 No Build	0	0	0	0	0	0	0	158	0	0	456	0	614
2030 No Build	0	0	0	0	0	0	0	206	0	0	485	0	691
2050 No Build	0	0	0	0	0	0	0	301	0	0	542	0	843
2050 Widen Spring	228	0	783	0	0	0	0	217	113	441	428	0	2210
2050 Widen Rhill	821	0	383	0	0	0	0	428	453	257	934	0	3276
2050 Widen 114	0	0	0	0	0	0	0	0	0	0	0	0	0
2050 New Connector	133	0	425	44	0	16	14	379	85	191	511	352	2150